







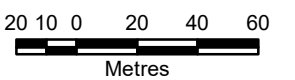


Parking

-  Loading Zones
-  Electric Vehicle Charging Stations
-  Accessible Parking
-  2 Hour
-  Free Parking
-  No Parking
-  Free Parking Lot
-  2 Hour Parking Lots

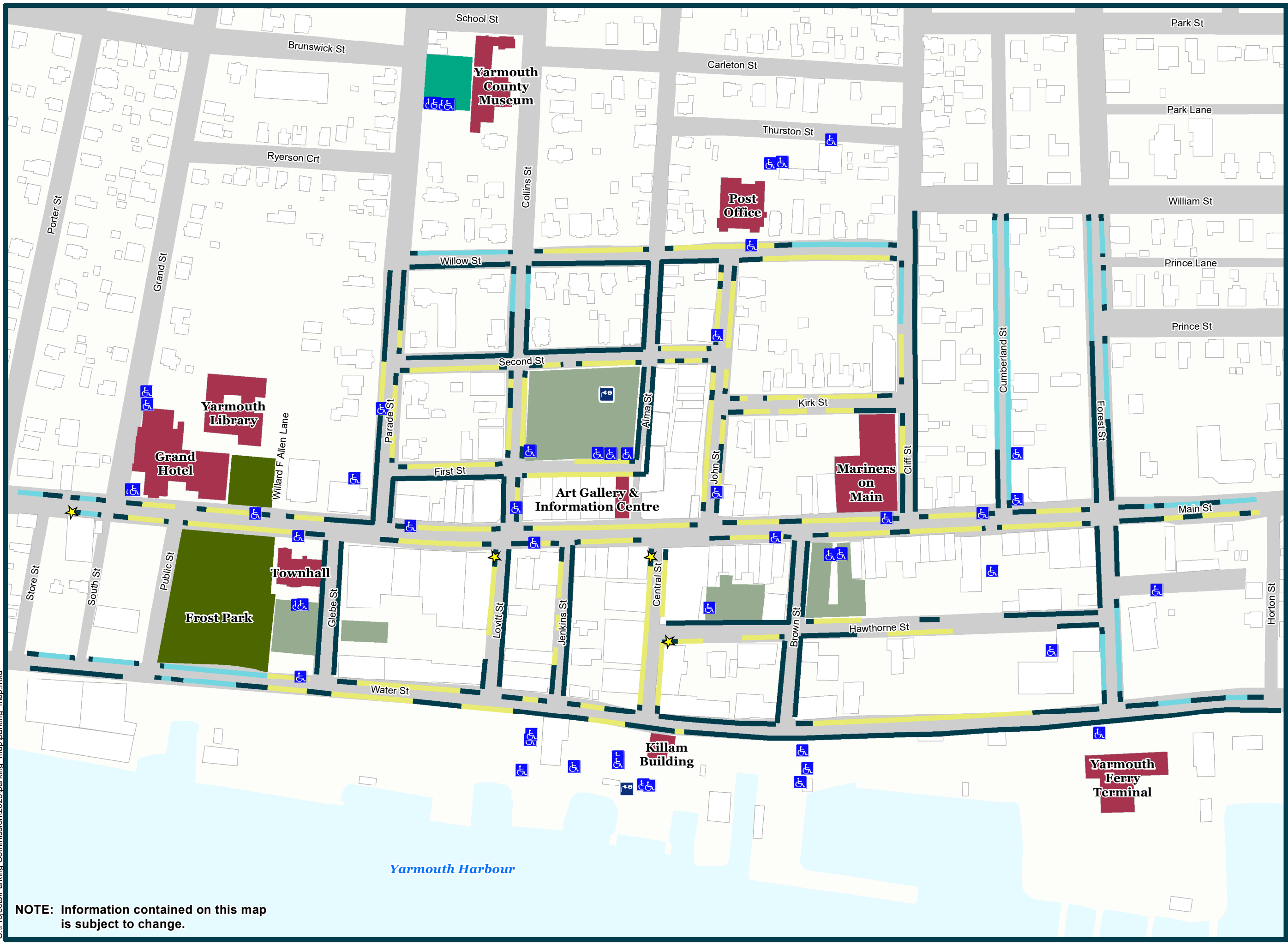


Date: June 16, 2023



PROPERTY BOUNDARY MAPPING SOURCE:
(1:10 000 NSPRD) NOVA SCOTIA GEOMATICS CENTRE, AMHERST, CURRENT TO 16 MAY, 2023.
TOPOGRAPHIC MAPPING SOURCE:
(1:2 000) NOVA SCOTIA GEOMATICS CENTRE, AMHERST, COMPILED FROM AERIAL PHOTOGRAPHY FLOWN 2010-2011.
ROAD MAPPING SOURCE:
(NSCAF) NOVA SCOTIA GEOMATICS CENTRE, AMHERST, CURRENT TO 16 MAY, 2023.

WITH RESPECT TO THIS MAP, NEITHER THE TOWN OF YARMOUTH NOR ANY OF ITS EMPLOYEES, MAKES ANY WARRANTY OF ANY KIND, EITHER EXPRESSED OR IMPLIED, ARISING BY LAW OR OTHERWISE, INCLUDING BUT NOT LIMITED TO WARRANTIES OF EFFECTIVENESS, COMPLETENESS, ACCURACY, MERCHANTABILITY OR FITNESS FOR A PARTICULAR PURPOSE.



C:\Projects\Parking Commission\2023\parking_map\parking_map.mxd

NOTE: Information contained on this map is subject to change.