

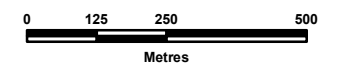
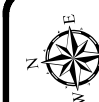
STREET CLASSIFICATION MAP

- LOCAL 
- COLLECTOR 
- ARTERIAL 

LAND USE BY-LAW - SCHEDULE "E" -

TOWN OF YARMOUTH,
PLANNING AND DEVELOPMENT

DATE: APRIL 29, 2015









PROPERTY BOUNDARY MAPPING SOURCE:
(1:10 000 NSPRD) NOVA SCOTIA GEOMATICS CENTRE, AMHERST.
CURRENT TO 15 SEPTEMBER 2012.

TOPOGRAPHIC MAPPING SOURCE:
(1:2 000) NOVA SCOTIA GEOMATICS CENTRE, AMHERST.
COMPILED FROM AERIAL PHOTOGRAPHY FLOWN ON APRIL 22, 2006.

ROAD MAPPING SOURCE:
(NSCAF) NOVA SCOTIA GEOMATICS CENTRE, AMHERST. CURRENT TO 15 JULY 2013.

WITH RESPECT TO THIS MAP, NEITHER THE TOWN OF YARMOUTH NOR ANY OF ITS EMPLOYEES,
MAKES ANY WARRANTY OF ANY KIND, EITHER EXPRESSED OR IMPLIED, ARISING BY LAW OR
OTHERWISE, INCLUDING BUT NOT LIMITED TO WARRANTIES OF EFFECTIVENESS, COMPLETENESS,
ACCURACY, MERCHANTABILITY OR FITNESS FOR A PARTICULAR PURPOSE.

NOTE: Information contained on this map
is subject to change.

- Property boundary 
- Waterbody 
- Road right-of-way 
- Rail right-of-way 
- Hydrology 
- Town boundary 

C:\Projects\Planning\Maps\Street Classification - Schedule E\Schedule E Street Classification Map - 11x17_april29_2015.mxd

